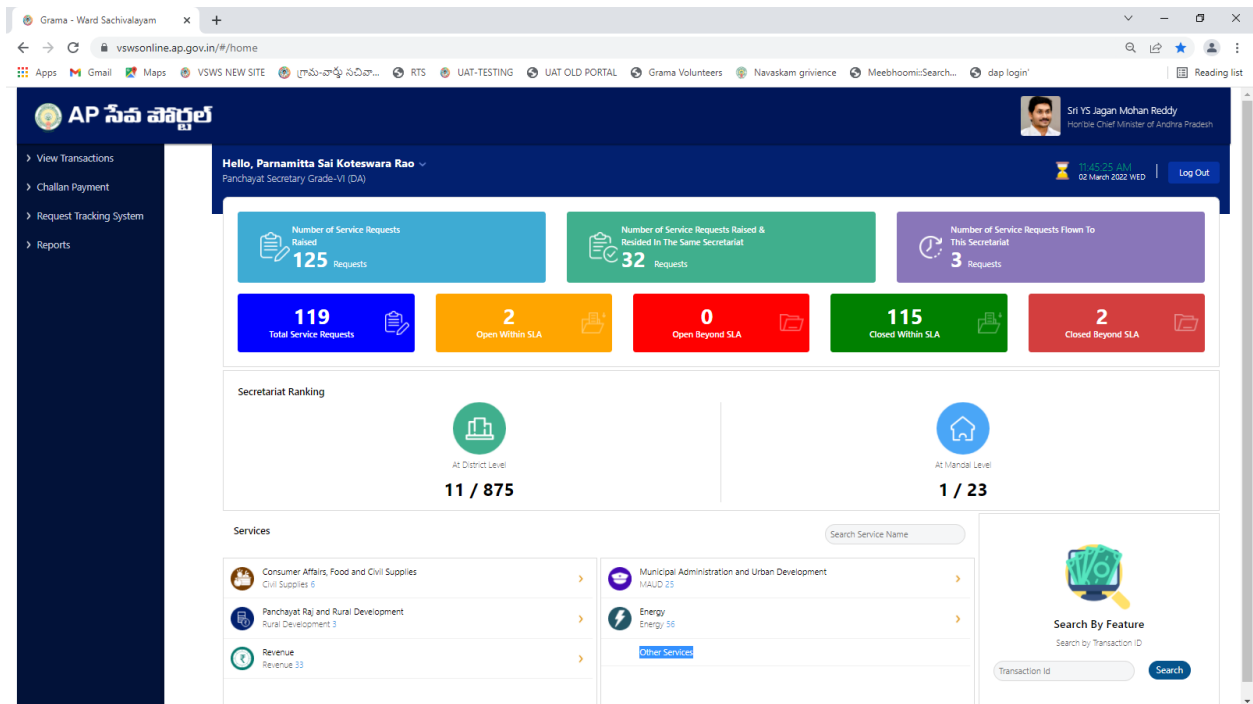


# Panchayats Mapping with Banks

- Government wants to establish Banak Branch in each village and to know the distance and details of existing nearest bank a module is developed in GSWS website..
- All DAs are requested to login in to the website and fill the details of existing nearest bank branch and distance.
- Map only one nearest branch

## Panchayats Mapping with Banks- User Manual:

**Step 1:** Open DA login from new portal



The screenshot shows the AP SWS Online Portal dashboard for a Panchayat Secretary. The user is logged in as Pamamitta Sai Koteswara Rao, Panchayat Secretary (Grade-V) (DA). The dashboard displays various service request statistics and a list of services.

Category	Value
Number of Service Requests Raised	125
Number of Service Requests Raised & Resolved in The Same Secretariat	32
Number of Service Requests Flown To This Secretariat	3
Total Service Requests	119
Open Within SLA	2
Open Beyond SLA	0
Closed Within SLA	115
Closed Beyond SLA	2

Secretariat Ranking:

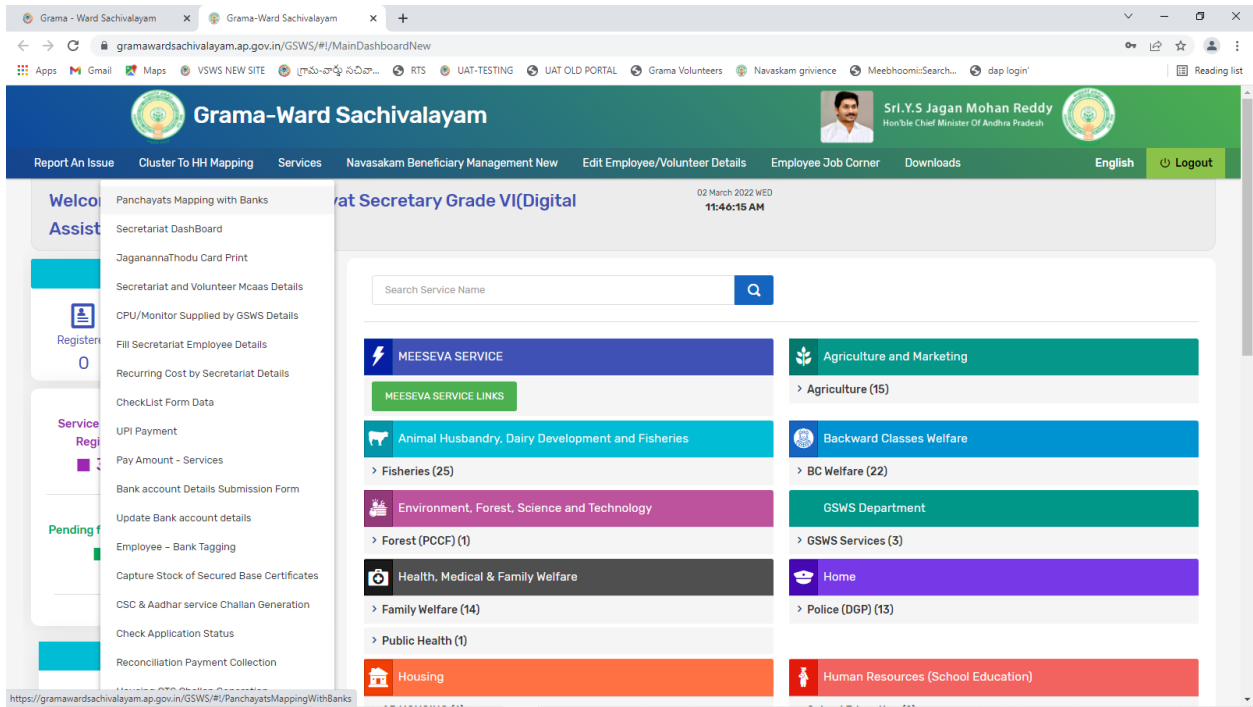
Level	Rank
At District Level	11 / 875
At Mandal Level	1 / 23

Services:

Service Name	Count
Consumer Affairs, Food and Civil Supplies (Civil Supplies 6)	6
Panchayat Raj and Rural Development (Rural Development 3)	3
Revenue (Revenue 33)	33
Municipal Administration and Urban Development (MAUD 23)	23
Energy (Energy 58)	58
Other Services	33

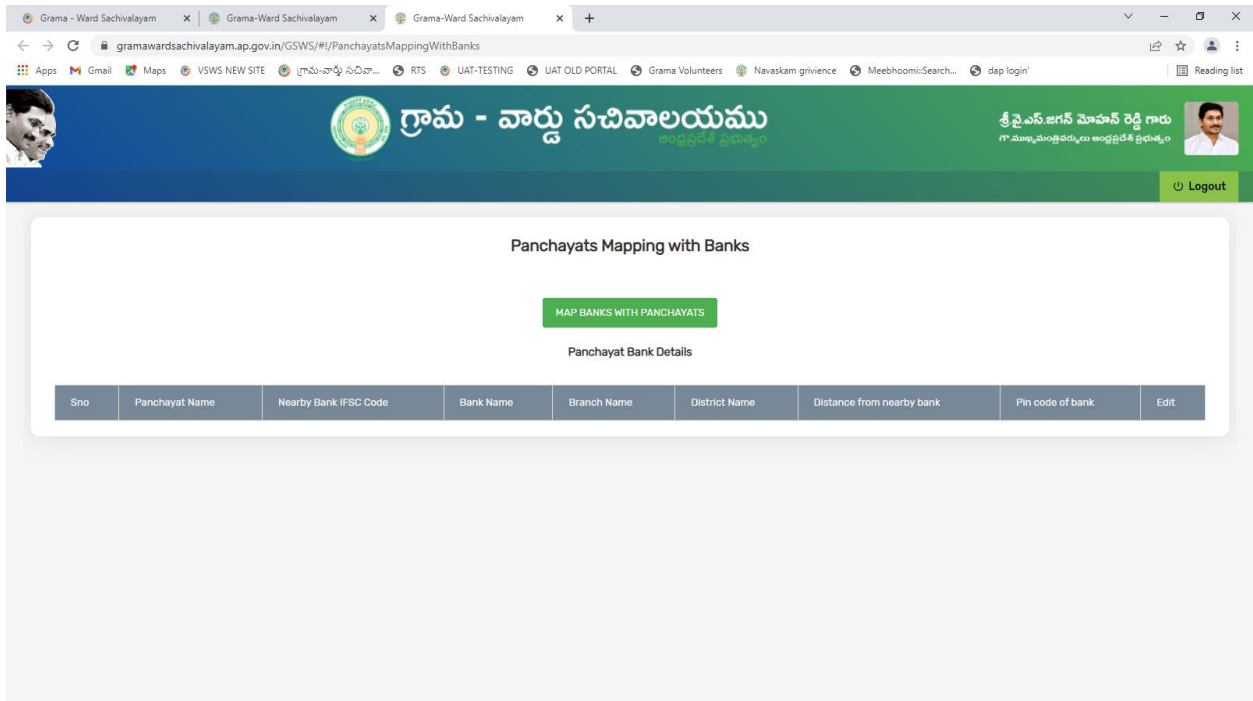
Search By Feature: Search by Transaction ID (Transaction Id) Search

**Step 2:** Click on Other Services then page will redirected to old portal



**Step 3:** Then select **Services** Link

**Step 4:** Click on **Panchayats Mapping with Banks**



**Step 5:** Click on **MAP BANKS WITH PANCHAYATS**

**Step 6:** Select Panchayat name and enter IFSC code and click on GET DETAILS Bank name, Branch name and District name is automatically populated then enter distance, Pin code and Submit.

Map Banks With Panchayats

Panchayat Name\*  
POTHAVARAM

Enter Nearby Bank IFSC Code\*  
UBIN0808806

GET DETAILS

Bank Name\*  
ANDHRA BANK

Branch Name\*  
NAGULUPPALAPADU

District Name\*  
PRAKASAM

Enter distance from nearby bank (in KMs)\*  
5

Enter Pin code of Bank\*  
523183

SUBMIT

Data Submitted successfully

Panchayats Mapping with Banks

Data updated Successfully

OK

Sno	Panchayat Name	Nearby Bank IFSC Code	Distance from nearby bank	Pin code of bank	Edit
1	POTHAVARAM	UBIN0808806		523183	EDIT

By clicking on EDIT button we can edit the data

**Panchayats Mapping with Banks**

MAP BANKS WITH PANCHAYATS

Panchayat Bank Details

Sno	Panchayat Name	Nearby Bank IFSC Code	Bank Name	Branch Name	District Name	Distance from nearby bank	Pin code of bank	Edit
1	POTHAVARAM	UBIN0808806	ANDHRA BANK	NAGULUPPALAPADU	PRAKASAM	5	523183	EDIT

Similarly, user can edit the data and submit

Map Banks With Panchayats

Panchayat Name  
POTHAVARAM

Enter Nearby Bank IFSC Code\*  
UBIN0808806  
GET DETAILS

Bank Name\*  
ANDHRA BANK

Branch Name\*  
NAGULUPPALAPADU

District Name\*  
PRAKASAM

Enter distance from nearby bank(in KMs)\*  
3


Enter Pin code of Bank\*  
523183

UPDATE

Grama - Ward Sachivalayam x Grama-Ward Sachivalayam x Grama-Ward Sachivalayam x +

gramawardsachivalayam.ap.gov.in/GSWS/#/PanchayatsMappingWithBanks


Apps Gmail Maps VSWS NEW SITE గ్రామ-వార్డు సచివాలయం... RTS UAT-TESTING UAT OLD PORTAL Grama Volunteers Navaskam grievence Meebhoomi:Search... dap login' Reading list

 గ్రామ - వార్డు సచివాలయము  
ఆంధ్రప్రదేశ్ ప్రభుత్వం

శ్రీ వై ఎస్ జగన్ మోహన్ రెడ్డి గారు  
గ్రామ-వార్డు సచివాలయాల అభివృద్ధికి ప్రభుత్వం

Logout

### Panchayats Mapping with Banks

  
Data updated Successfully

Sno	Panchayat Name	Nearby Bank IFSC Code	Distance from nearby bank	Pin code of bank	Edit
1	POTHAVARAM	UBIN0808806		523183	<input type="button" value="EDIT"/>